

PIANO ATTUATIVO

"Monte degli Olivi"

NUMERO TAVOLA

3

Profili

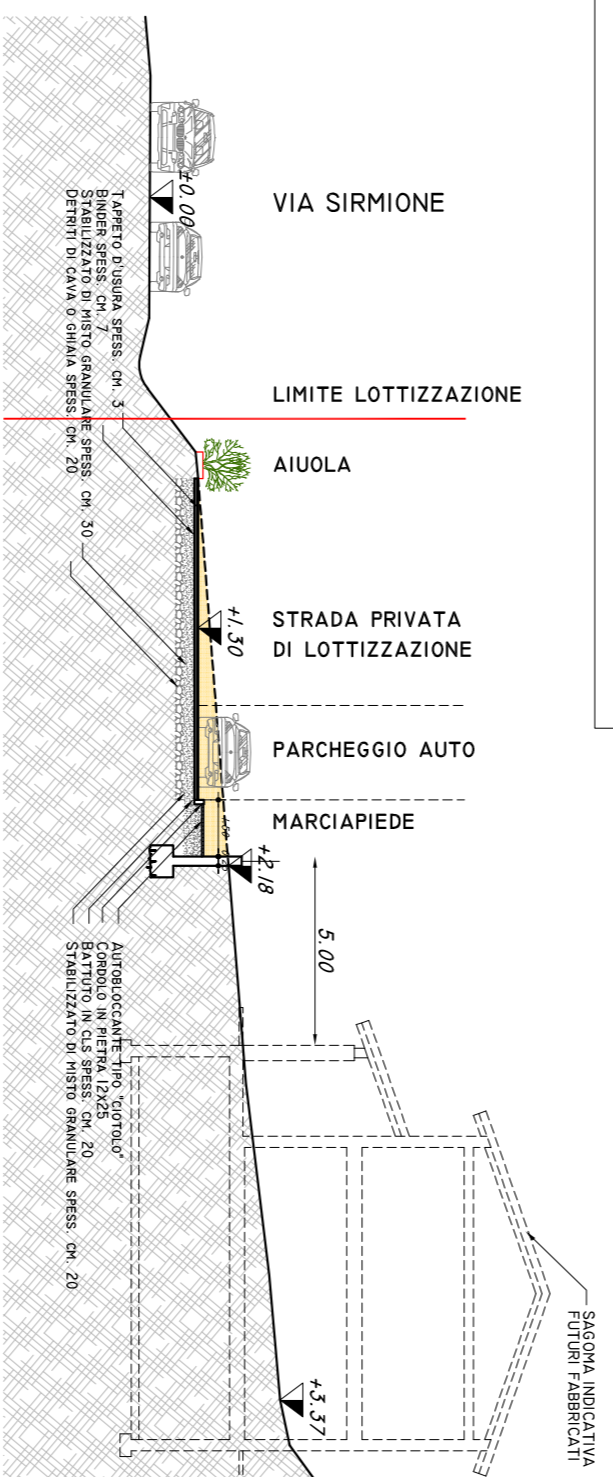
SCALA 1:200

I RICHIEDENTI

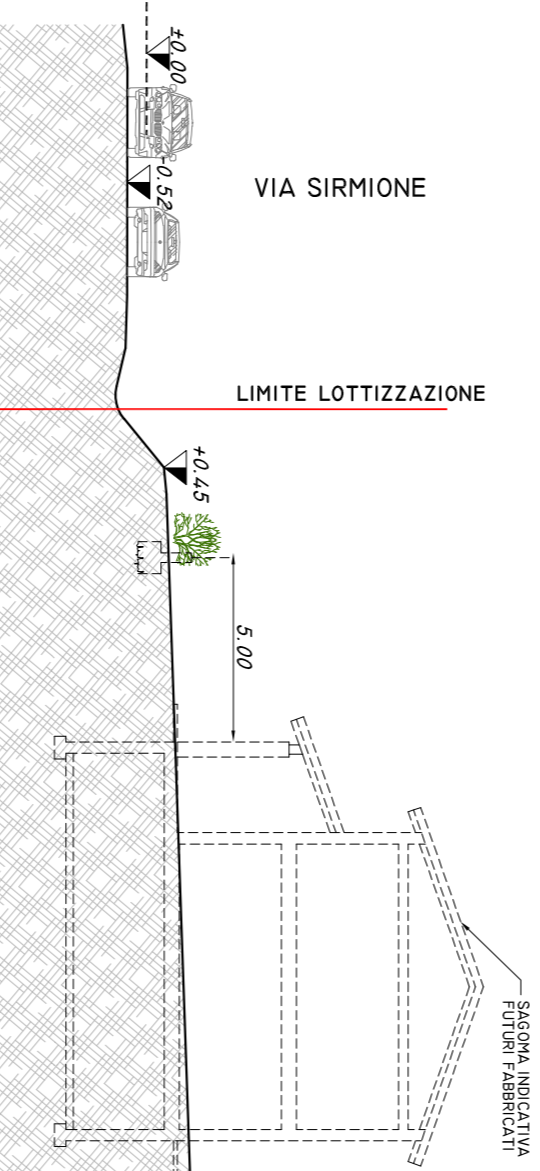
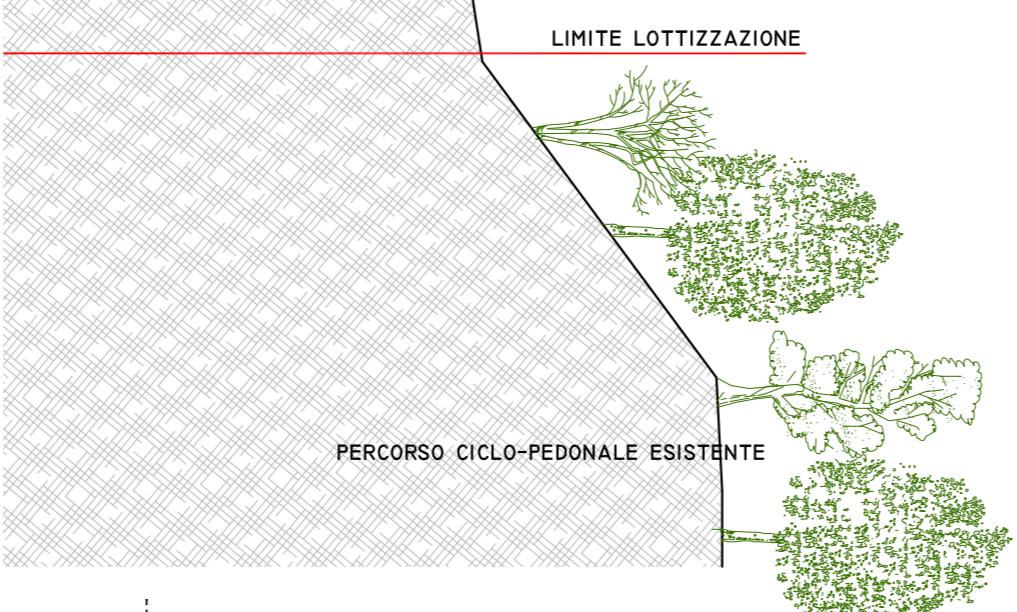
IL TECNICO INCARICATO

LEGENDA

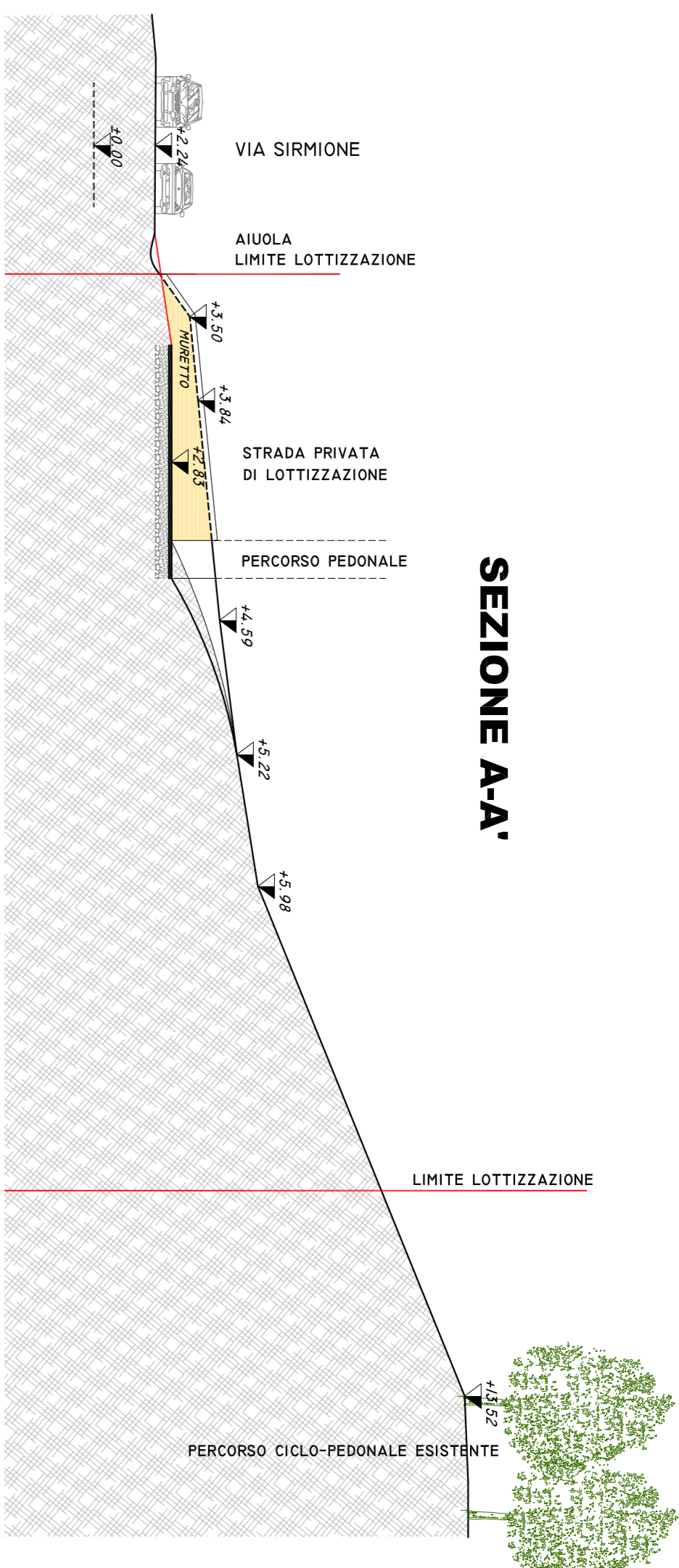
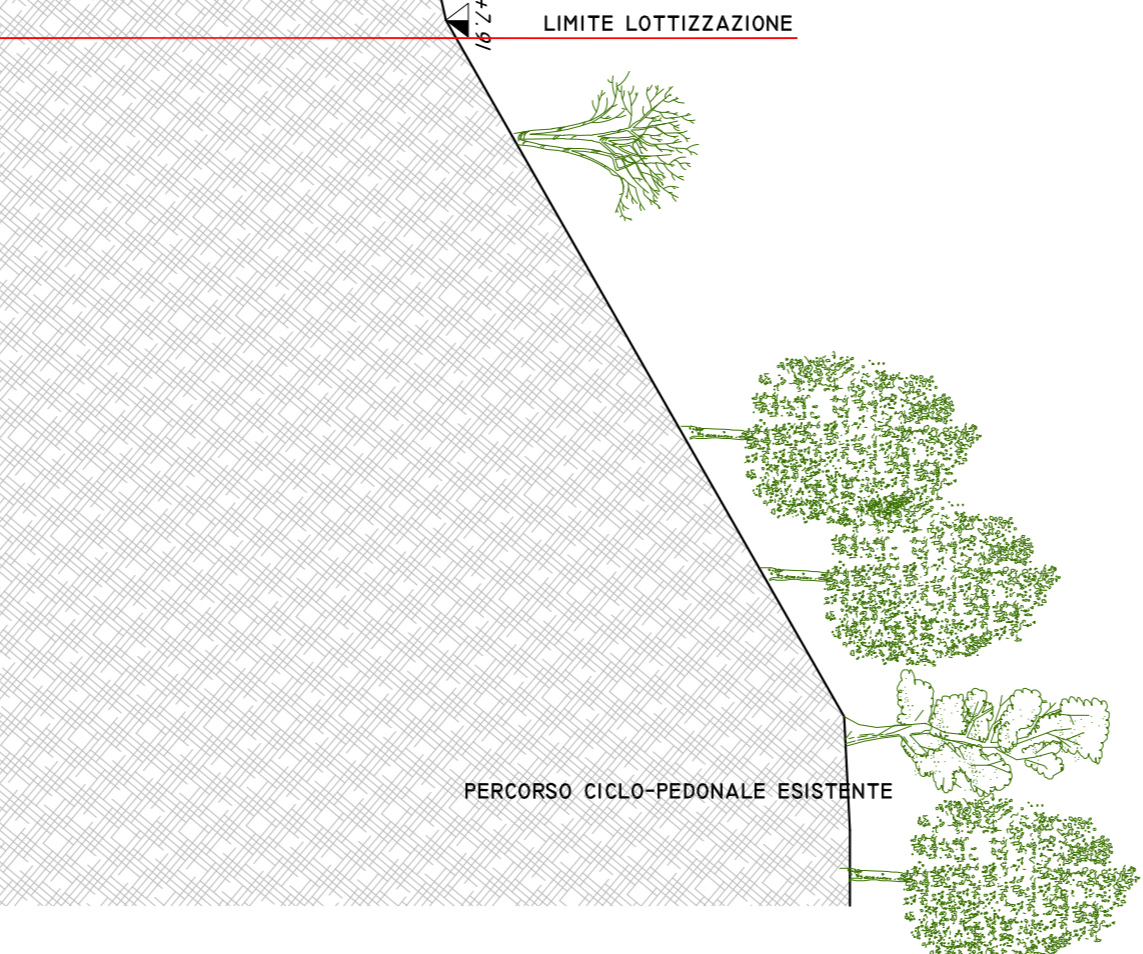
- PROFILO ATTUALE DEL TERRENO NON MODIFICATO
- PROFILO ATTUALE DEL TERRENO INTERESSATO
- PROFILO ATTUALE DEL TERRENO INTERESSATO
- PROFILO IN PROGETTO DEL TERRENO
- SISTEMA
- PROFILO



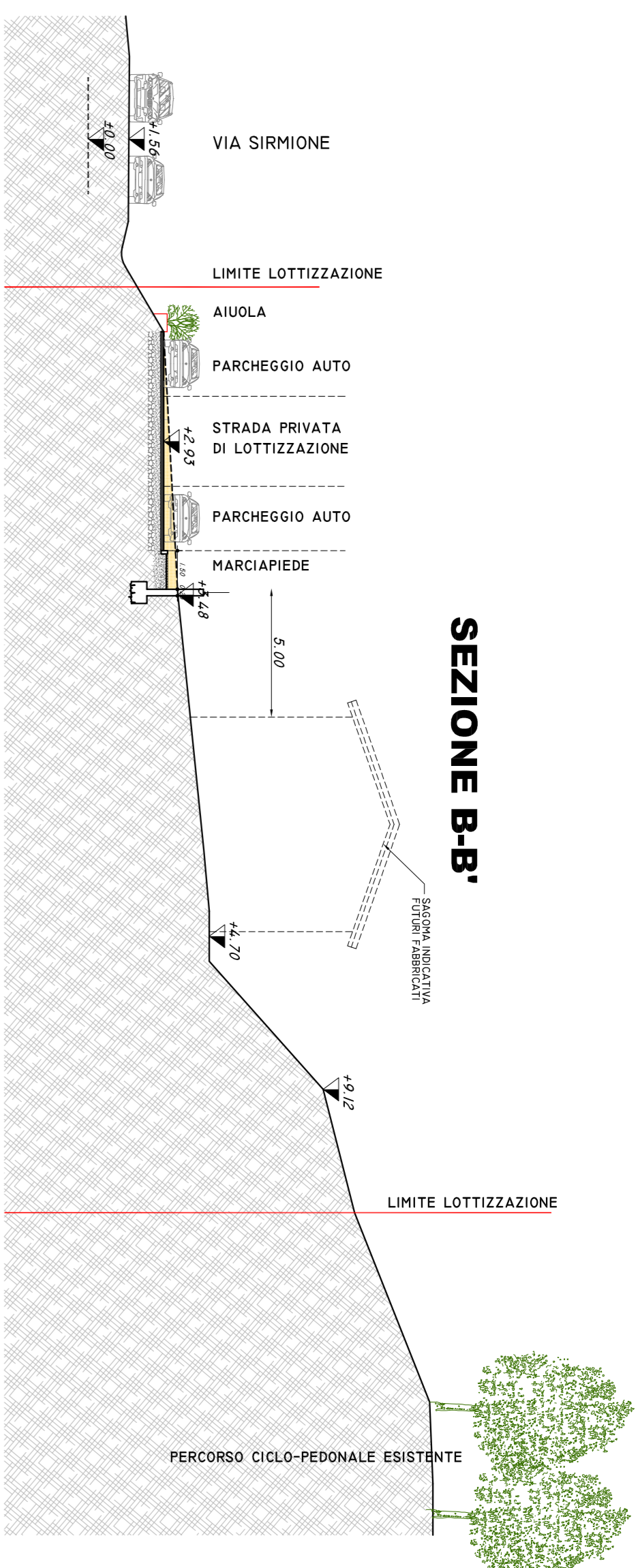
SEZIONE C-C'



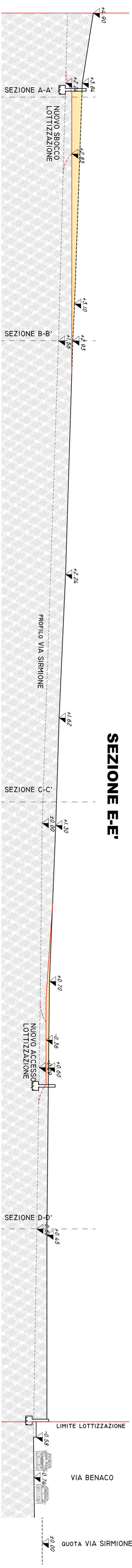
SEZIONE D-D'



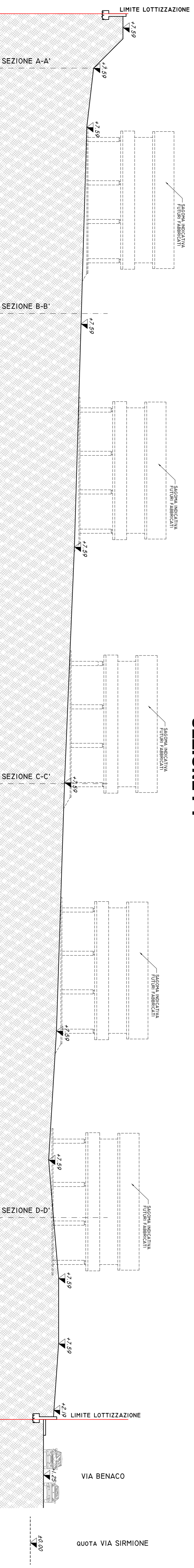
SEZIONE A-A'



SEZIONE B-B'



SEZIONE E-E'



SEZIONE F-F'

QUOTA VIA SIRMIONE

QUOTA VIA SIRMIONE